



One history,
a thousand
inspiring
stories.



Why Peru

A scenic view of the Andes mountains in Peru. The foreground shows a grassy hillside with several people, including a woman in a colorful shawl and a man carrying a long pole. The background features rugged, snow-capped mountain peaks under a blue sky with scattered white clouds. The text "Why Peru" is overlaid in the center of the image.

Our Archaeological Richness

Our Colorful Traditions & people



A photograph of a sloth hanging from a tree branch in a lush green forest. The sloth is the central focus, with its long, shaggy fur and long limbs clearly visible. The background is filled with dense green foliage and tree branches, creating a natural and serene environment. The text 'Our Astonishing wildlife' is overlaid on the right side of the image in a bold, orange font.

Our Astonishing wildlife

Our Incomparable cuisine





Our development



Air Connectivity



A group of hikers is seen from behind, walking along a dirt path on a steep, green mountain slope. The hiker in the foreground is wearing a dark jacket and a backpack. The path leads towards a range of rugged, rocky mountains under a blue sky with scattered white clouds. The overall scene is a scenic view of a mountain trail in Peru.

Peru

Main destinations



Lima

The Gateway to Peru

ECUADOR

COLOMBIA

BRAZIL

BOLIVIA

PACIFIC OCEAN

Northern Beaches

Chiclayo

Trujillo

Huaraz

Lima

Machu Picchu

Puerto Maldonado

Paracas

Cusco

Sacred Valley

Lake Titicaca

Ica

Colca

Puno

Nazca

Arequipa

Altitude

-Lowest point:

3 masl / 10 fasl (Ancon).

-Highest point:

861 masl / 2825 fasl (Chosica).

Climate

Arid and semi-warm climate

Maximum 21,97°C (71,4°F)

Minimum is 17°C (62°F).

Access Route

By air: Regular flights to/from the major world cities from/to the Jorge Chavez International Airport (located in the Callao Region, approximately 30 minute from Lima).



ENJOY BEAUTIFUL LIMA



Season
All year round



Content
Culture, History,
Gastronomy,
Architecture



**Recommended
stay: 2 nights**



Barranco bohemian district



Costa Verde, Miraflores





Main Square



Cathedral Of Lima




San Francisco Convent



San Francisco Catacombs



Santo Domingo Convent



El Olivar Park - San Isidro District



Larcomar – Miraflores District



Kennedy Park - Miraflores District



Love Park – Miraflores District



Archeological Sites



Barranco District



Pachacamac Ruins



Outdoor Activities



Sacred Valley

A paradise to be discovered



Altitude

2871 masl / 9420 fasl



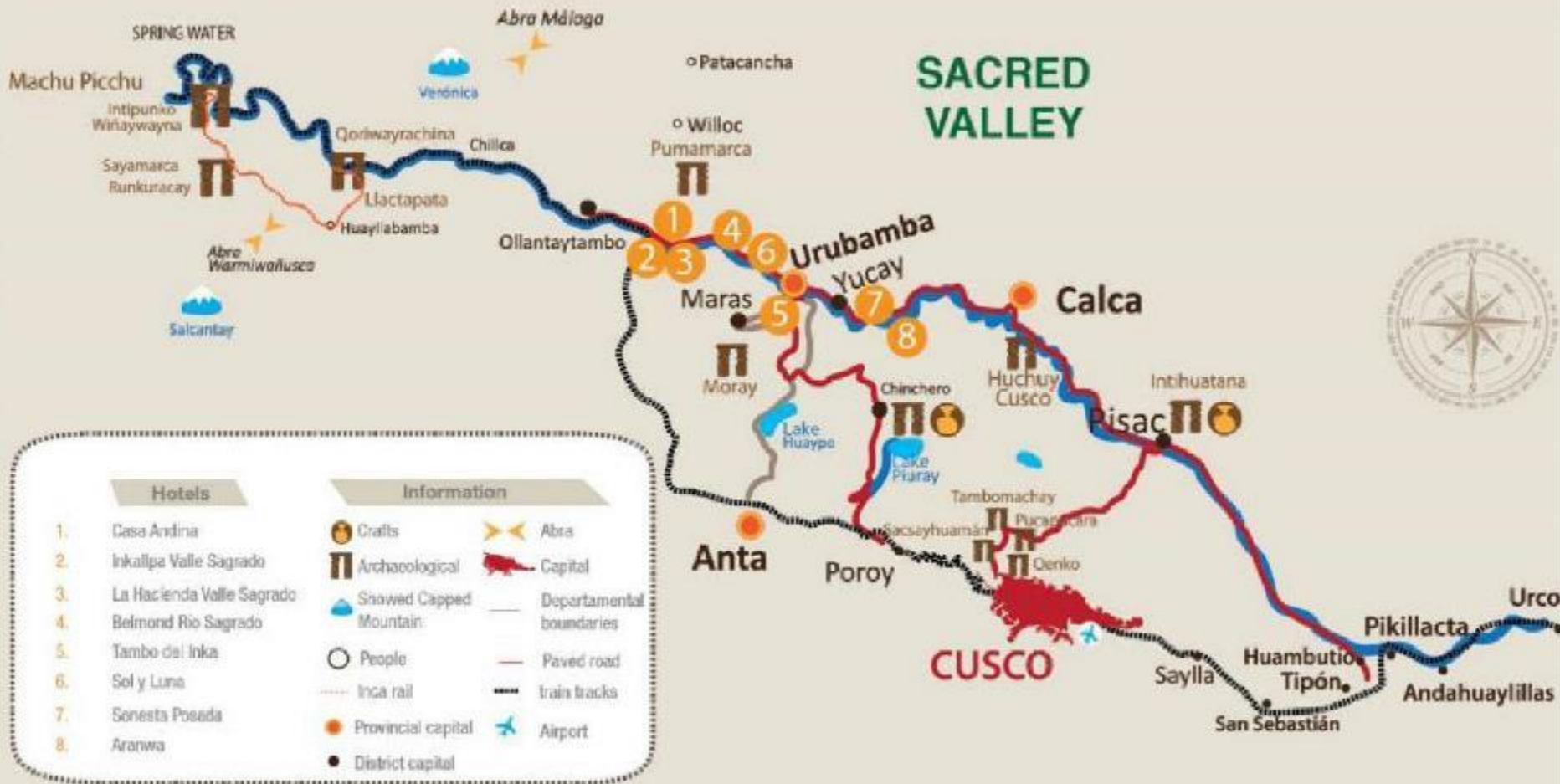
Climate

Dry, sunny days and cool nights
Maximum 26°C (78°F)
Minimum 10°C(50°F)
The rainy season starts in November and ends in March



Access Route

By land:
78 km (48 miles) northeast from Cusco city. (1hour)



DISCOVER SACRED VALLEY



Season
All year round



Content
Living Cultures,
History, Archaeology
Nature



**Recommended
stay: 3 nights**



Awanacancha Textile Center



Pisac Market



Pisac Ruins



Chinchero Town



Salt Mines of Maras



Moray Terraces



Ollantaytambo Fortress



Soft Adventure Activities



Machu Picchu

The Inca royalty and its sanctuary

ECUADOR

COLOMBIA

BRAZIL

BOLIVIA

PACIFIC OCEAN

Northern Beaches

Chiclayo

Trujillo

Huaraz

Lima

Machu Picchu

Puerto Maldonado

Paracas

Ica

Nazca

Cusco

Sacred Valley

Lake Titicaca

Colca

Puno

Arequipa

Altitude

2400 masl / 7874 fasl

Climate

Dry, sunny days and cool nights

Maximum 26°C (78°F)

Minimum 10°C(50°F)

The rainy season starts in November and ends in March

Access Route

By train: 112 km (70 miles) northeast from Cusco city, traveling 4 hours by train. 74 km (36 miles) from Ollantaytambo Station in the Sacred Valley - 1 hr. 30 min **by train**



MACHU PICCHU THE WORLD'S NAVEL



Season
All year round;
Rainy season
between December
and March



Content
Archaeology,
Adventure, Nature
Grading, Light
Adventure



**Recommended
stay: 1 night**



Machu Picchu Citadel



Machu Picchu Citadel



Train to Machu Picchu



Aguas Calientes Town



Machu Picchu Citadel



Machu Picchu Citadel



Machu Picchu Citadel



Machu Picchu Citadel



Machu Picchu Citadel



Machu Picchu Citadel



Cusco

The center of the world

 **Altitude**
 3399 masl / 11.156 fasl

 **Climate**
 Semi-dry and cold climate
Maximum 19.6°C (67.3°F)
Minimum 4.2°C(39.6°F)
 The rainy season starts in November and ends in March

 **Access Route**
By train: Andean Explorer service to/from Puno: 384km / 239 miles (10 hours approx.)
By land: Regular and private service to/from Puno (394km / 6 hours) and Arequipa (516km / 9 hours)
By air: Daily flights to Cusco from Lima (1 hour), Arequipa (30 minutes) and Puno (45 minutes)



CUSCO, HISTORICAL CENTER



Season
All year round



Content
Culture, History
Archaeology,
Architecture



**Recommended
stay: 2 nights**



Cusco Main Square



Cusco Streets



Hatun Rumiyoq Street – 12 angle stone



Koricancha Temple & Santo Domingo Convent



San Blas Quarter



Sacsayhuaman Fortress



Cusco Surrounding Ruins

7 NIGHT SAMPLE PROGRAM LIMA, CUSCO & MACHU PICCHU

Day 01- / Lima

(B/-/-)

- Transfer Lima Airport / Hotel
- Overnight in Lima

Day 02- Lima

(B/-/-)

- AM: Half day Lima City tour & Larco Museum
- PM: Afternoon at leisure in Lima
- Overnight in Lima

Day 03 – Lima / Cusco / Sacred Valley

(B/L/-)

- Transfer Hotel / Lima Airport
- Transfer Cusco Airport / Sacred Valley including Pisac Market & Ollantaytambo Fortress
- Lunch served in a local restaurant
- Overnight in Sacred Valley

Day 04 – Sacred Valley

(B/L/-)

- Full day Chinchero Village, Maras Saltpans & Moray Terraces
- Overnight in Sacred Valley

Day 05 – Sacred Valley / Aguas Calientes (B/L/D)

- Full day excursion to Machu Picchu via roundtrip train
- Buffet lunch at Tinkuy restaurant
- Overnight Aguas Calientes

Day 06 – Aguas Calientes / Cusco (B/-/-)

- AM: 2nd entrance to Machu Picchu (optional)
- PM: Return to Cusco by train
- Overnight in Cusco

Day 07 – Cusco (B/-/-)

- AM: Half day Cusco City tour & main surrounding ruins
- PM: At leisure in Cusco
- Overnight in Cusco

Day 08 – Cusco / Lima / ... (B/-/-)

- Transfer Hotel / Cusco Airport

Other Destinations

A close-up photograph of two children wearing traditional Puno clothing. The child on the left is wearing a blue sweater with a white button and a colorful, knitted hat with a white pom-pom. The child on the right is wearing a red sweater with a white turtleneck and a colorful, knitted hat with a white pom-pom. The background is a clear blue sky.

Puno & Lake Titicaca

The Culture's cradle



Uros Floating Island



Taquile Island



Sillustani Tombs

A young child wearing a colorful, patterned hat and a light-colored sweater is leading a white alpaca on a red leash. The scene is set in a rocky, high-altitude landscape with a dirt road and a hillside in the background under a clear blue sky.

Arequipa & Colca Canyon

City of contrasts



Arequipa Main Square



Santa Catalina Convent



Yanque



Peruvian Condor

A group of brown fur seals is resting on a rocky cliffside. One seal is prominently featured in the foreground, looking towards the right. Another seal is visible in the background, looking upwards. The rocks are reddish-brown and textured. The sky is bright and clear.

Paracas & Nazca

Treasures and mysteries



Nazca Lines



Ballestas Island



Paracas National Reserve



Luxury navigation



Adventure in the desert



Puerto Maldonado

feel and hear the Amazonian jungle



Sandoval Lake



Jungle Excursions



The image shows two large, multi-decked Amazon cruise ships on a wide river. The ship on the left is a reddish-brown color with a green hull, and the one on the right is a darker brown. Both ships have multiple decks with railings and are filled with people. The water is calm, reflecting the ships and the sky. The sky is a mix of blue, orange, and white, indicating a sunset or sunrise. The background shows a distant shoreline with trees.

Amazon Cruises - Iquitos

Unique and meaningful experiences



Swimming - Amazon River



Visits to communities



Piraña Fishing



Amazon River Cruises

Chachapoyas



Gocta Water Fall



Gocta Water Fall



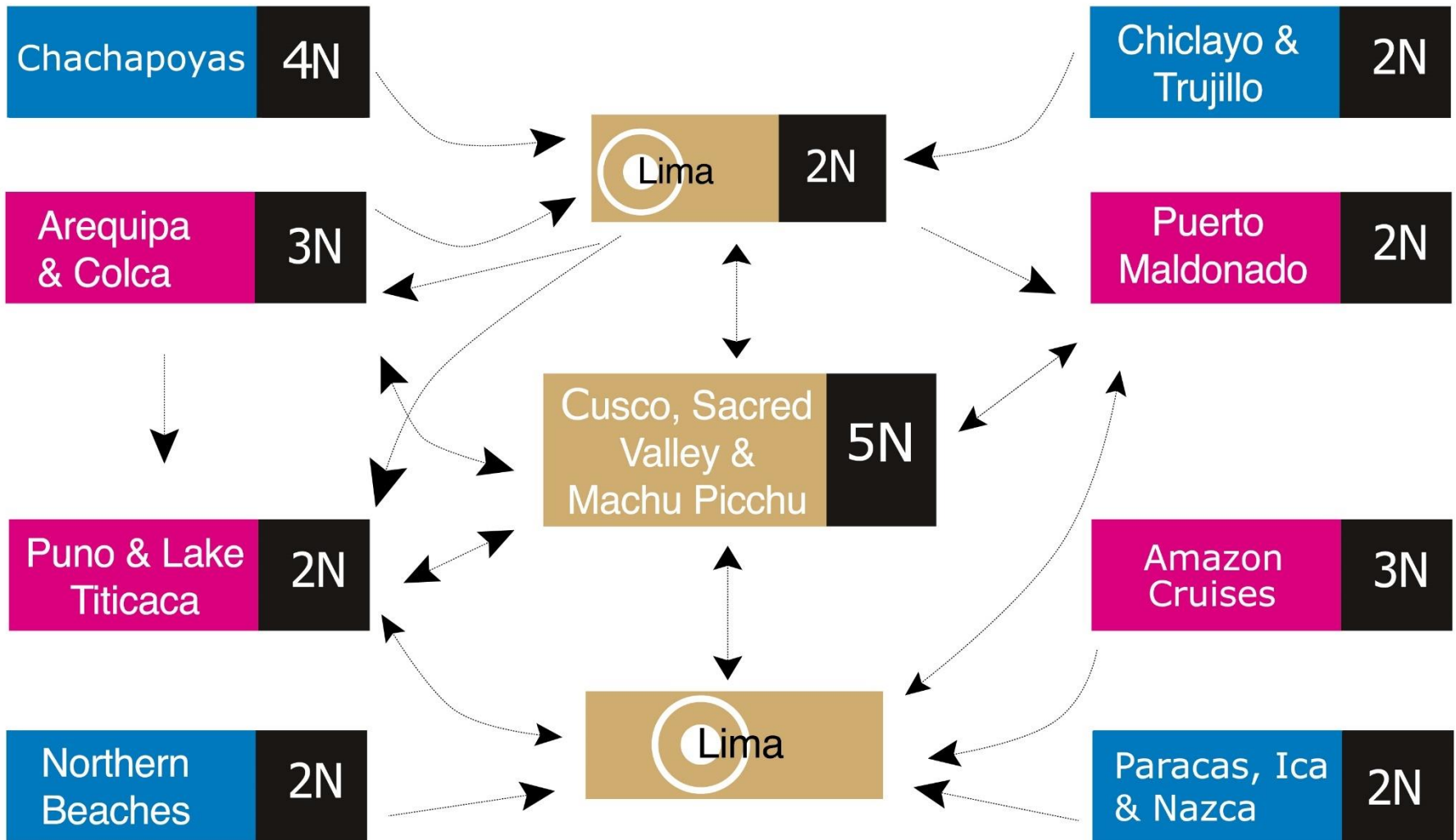
Kuelap Fortress



Kuelap Fortress



Kuelap Fortress



- start/finish
- Must see destinations
- Main program
- Pre & post tours



Lake Titikaka

- We specialize in **tailor-made programs** for the most demanding guests and we always propose engaging, authentic and **unforgettable experiences.**
- We provide extremely **competitive rates** (net or gross)
- Our quotations to you will always include any **promotions** launched by hotels or cruises.
- We can provide **itemized quotations** to make things easier for you
- We keep you informed of relevant developments and product updates in Peru
- Payments can be directed to our US-based bank account or via major credit cards
- We offer open **webinars** about Peru to our clients and we can set-up tailored webinars on any subject you choose, exclusively for you.
- We provide you with plenty **marketing support**, including high resolution pictures, videos, presentations, among others.

Always go to an expert!

- ✓ Small team = Personalized service
- ✓ Local company with over 5 decades of expertise in operation
- ✓ We pay 10 or 12% commission*
- ✓ Toll Free **1-888-458-8567**
(from US & Canada)
- ✓ One-stop-shop for all Peru related services as well as for multi-country (with Ecuador and Colombia!)

General enquiries: **info@metropolitan-touring.com.pe**

Toll Free **1-888-458-8567** (from US & Canada) / Phone: +(51 1) 715 5515

For more details, comments and bookings, please contact us:



Mariela Chiara
Sales Leader USA, Canada & Latin America
mchiara@metropolitan-touring.com.pe
Skype: Mariela.chiara



Carla Acosta
Exclusive Service Desk for Travel Agents
cacosta@metropolitan-touring.com.pe
Skype: Carla-mtp_1



Marisol Matos
Exclusive Service Desk for Travel Agents
mrmatos@metropolitan-touring.com.pe
Skype: marisolmatos-mtp



Thank you!

For questions please use the control panel located at the right hand side of your computer.
For more details, comments and bookings, please contact us.