



One history,
a thousand
inspiring
stories.



ECUADOR



COLOMBIA



PERU



An aerial photograph of the ancient Inca city of Machu Picchu, showing the stone terraces and buildings built on a steep mountain slope. The sky is bright blue with scattered white clouds. The text 'Peru: An Intense Discovery' is overlaid in white, bold font, with a horizontal line underneath it.

Peru: An Intense Discovery

Why Peru

A scenic view of the Andes mountains in Peru. The foreground shows a grassy hillside with several people, including a woman in a colorful shawl and a man carrying a long pole. The background features rugged, snow-capped mountain peaks under a blue sky with white clouds. The text "Why Peru" is overlaid in the center.

Our Archaeological richness



More than 10,000 years of history



8 sites declared Cultural Heritage by UNESCO



180 historical places and museums.



Home to one of the New 7 Wonders of the World



Our Colorful traditions & people

Peru has over 3,000 festivals along the year with hundreds of dances that represent the joyful spirit of the Peruvian people.





Our Astonishing wildlife



Privileged destination for nature lovers, as it has 84 of the 104 life zones that exist on our planet.



Peru's 60 protected natural areas hold 10% of all mammals living on the planet and 20% of the world's birds.

Our Incomparable cuisine



The World Travel Awards named Peru South America's Best Culinary Destination for 4 years in a row.



Three Peruvian Restaurants Among World's 50 Best





Our development



Local Hotel Chains:

Casa Andina, Inkaterra, Libertador



International Hotel Chains:

Belmond (former Orient Express), Hilton, Marriott, Whyndam Costa del Sol, The Luxury Collection Hotels & Resorts

Air Connectivity



Main Airlines flying to Peru:

Latam, Avianca, American Airlines, Delta Airlines
Jet Blue, United Airlines, KLM, British Airways
Iberia.

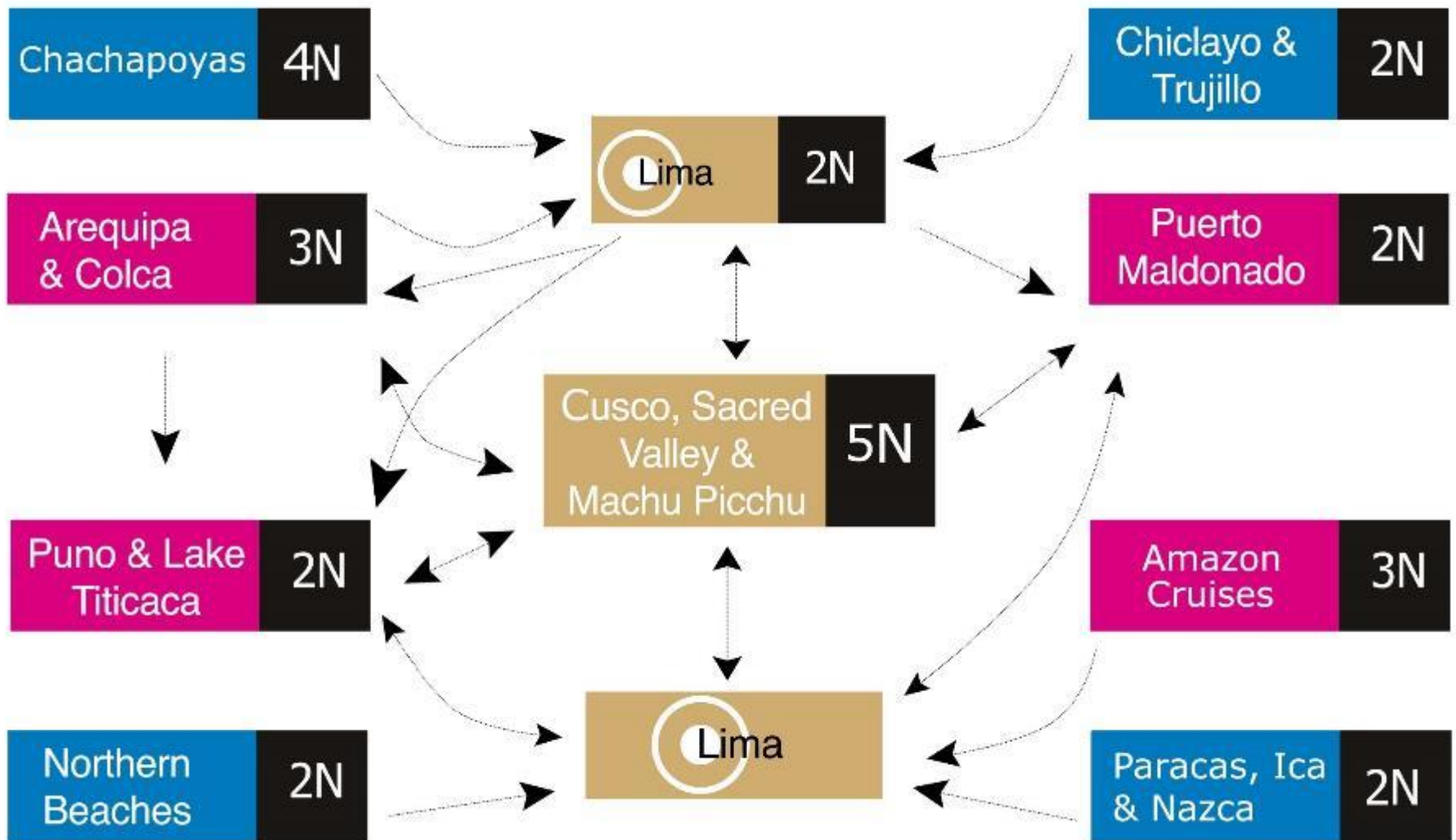


Peru offers a wide range of connecting flights and
frequencies to handle groups of all sizes.



A photograph of a train traveling through a mountainous landscape. The train is on the left side of the frame, moving away from the viewer. The landscape features a stream with a bridge, grassy hills, and a cloudy sky. The text "Trip Planner" is overlaid in the center of the image.

Trip Planner



A group of hikers is seen from behind, walking along a dirt trail on a steep, green mountain slope. The hiker in the foreground is wearing a dark jacket and a backpack. The trail leads towards a range of rugged, rocky mountains under a blue sky with scattered white clouds. The overall scene is a scenic view of a mountainous landscape in Peru.

Peru

Main destinations



Lima

The Gateway to Peru



- ❖ Capital of the Country and the gateway to the rest of Peru
- ❖ Declared a World Cultural Heritage Site by the UNESCO due to its breathtaking colonial architecture
- ❖ House of the best Pre-Hispanic Museum in South America – Larco Museum
- ❖ Exquisite Gastronomy and Cultural exhibitions
- ❖ Lima is a modern metropolis with infrastructure ideal for conventions and meetings

ECUADOR

COLOMBIA

BRAZIL

BOLIVIA

Northern
Beaches

Chiclayo

Trujillo

Huaraz

Lima

Machu Picchu

Puerto Maldonado

Paracas

Cusco

Sacred Valley

Ica

Nazca

Colca

Arequipa

Puno

Lake Titicaca

PACIFIC OCEAN

Altitude

-Lowest point:

3 masl / 10 fasl (Ancon).

-Highest point:

861 masl / 2825 fasl (Chosica).

Climate

Arid and semi-warm climate

Maximum 21,97°C (71,4°F)

Minimum is 17°C (62°F).

Access Route

By air: Regular flights to/from the major world cities from/to the Jorge Chavez International Airport (located in the Callao Region, approximately 30 minute from Lima).



ENJOY BEAUTIFUL LIMA



Season
All year round



Content
Culture, History,
Gastronomy,
Architecture



**Recommended
stay: 2 nights**



Main Square




Cathedral of Lima



San Francisco Catacombs



Santo Domingo Convent



El Olivar Park – San Isidro District



Larcomar Shopping Mall – Miraflores District



Kennedy Park - Miraflores District



Love Park – Miraflores District



Barranco District



Pachacamac Ruins



Outdoor Activities



Sacred Valley

A paradise to be discovered



- ❖ The Sacred Valley of the Incas (Urubamba Valley) is home of picturesque communities, impressive terraces and several important archaeological sites
- ❖ In Inca times, the valley was the breadbasket of the Empire
- ❖ It's still important for agriculture, as farmers plant the same fields they did in Inca times with the same crops

ECUADOR

COLOMBIA

BRAZIL

BOLIVIA

Northern
Beaches

Chiclayo

Trujillo

Huaraz

Lima

Machu Picchu

Porto Maldonado

Paracas

Ica

Nazca

Cusco

Sacred Valley

Lake Titicaca

Colca

Puno

Arequipa

PACIFIC OCEAN

Altitude

2871 masl / 9420 fasl

Climate

Dry, sunny days and cool nights

Maximum 26°C (78°F)

Minimum 10°C(50°F)

The rainy season starts in

November and ends in March

Access Route

By land:

78 km (48 miles) northeast from
Cusco city. (1hour)



DISCOVER THE SACRED VALLEY



Season
All year round



Content
Living Cultures,
History, Archaeology
Nature



**Recommended
stay: 3 nights**



Map of the Sacred Valley



Awanacancha Textile Center



Pisac Market



Pisac Ruins



Chinchero Town



Maras Salt pans



Moray Terraces



Ollantayambo Fortress

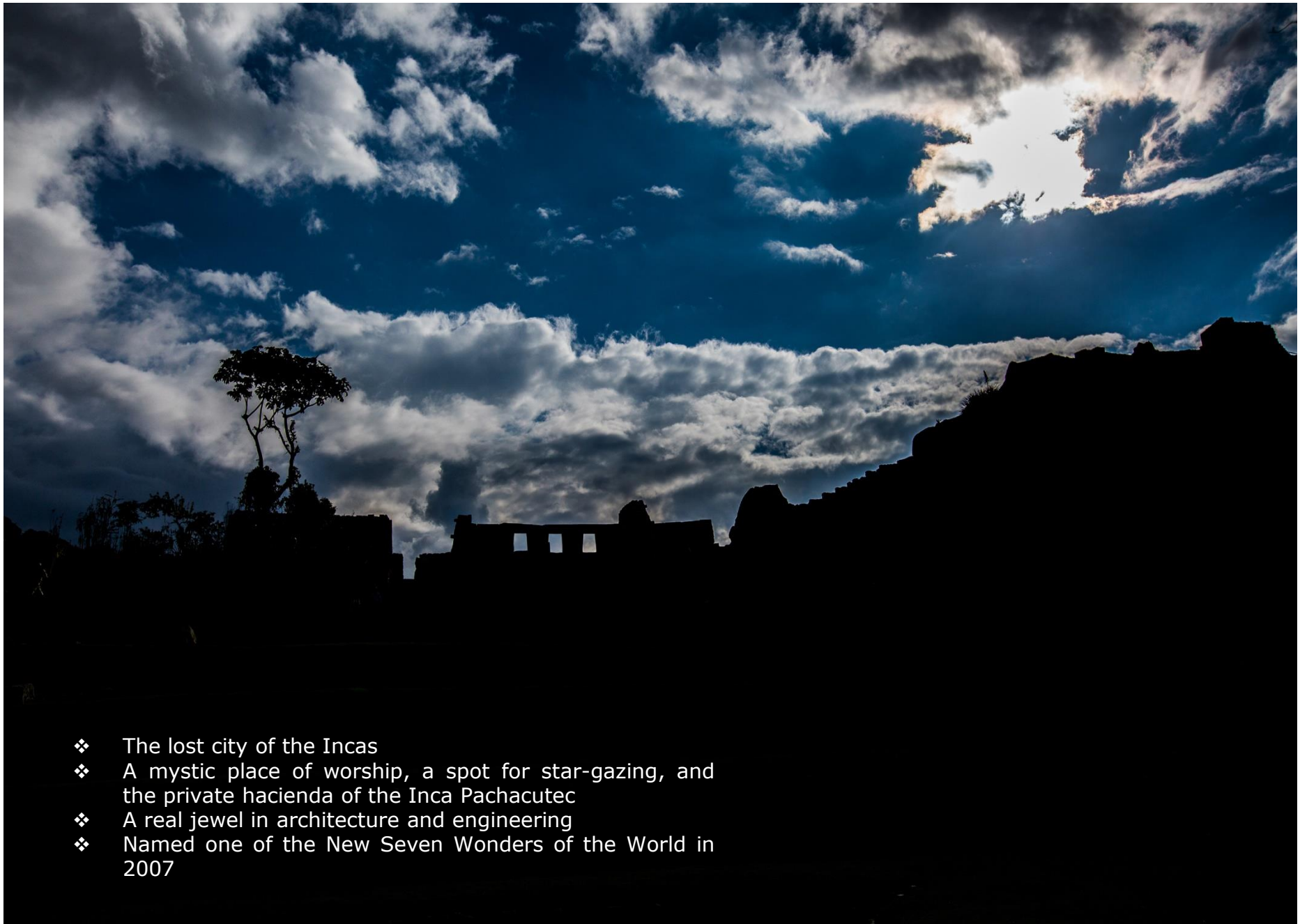


Soft Adventure Activities



Machu Picchu

The Inca royalty sanctuary



- ❖ The lost city of the Incas
- ❖ A mystic place of worship, a spot for star-gazing, and the private hacienda of the Inca Pachacutec
- ❖ A real jewel in architecture and engineering
- ❖ Named one of the New Seven Wonders of the World in 2007

ECUADOR

COLOMBIA

BRAZIL

BOLIVIA

PACIFIC OCEAN

Northern
Beaches

Chiclayo

Trujillo

Huaraz

Lima

Machu Picchu

Puerto Maldonado

Paracas

Ica

Nazca

Cusco

Sacred Valley

Lake Titicaca

Colca

Puno

Arequipa



Altitude

2400 masl / 7874 fasl



Climate

Dry, sunny days and cool nights

Maximum 26°C (78°F)

Minimum 10°C(50°F)

The rainy season starts in November and ends in March



Access Route

By train: 112 km (70 miles) northeast from Cusco city, traveling 4 hours by train. 74 km (36 miles) from Ollantaytambo Station in the Sacred Valley - 1 hr. 30 min **by train**



MACHU PICCHU NEW SEVEN WONDER



Season
All year round;
Rainy season
between December
and March



Content
Archaeology,
Adventure, Nature



**Recommended
stay: 1 night**



Train to Machu Picchu



Aguas Calientes Town



Machu Picchu Citadel



Machu Picchu Citadel



Machu Picchu Citadel



Sun Dial - Machu Picchu Citadel



Machu Picchu Citadel



Machu Picchu Citadel



Machu Picchu Citadel



Machu Picchu Citadel



Cusco

The center of the world

- ❖ The capital of the Inca Empire
- ❖ It gathers impressive archaeology, cultural fusion, and mystical sites
- ❖ Cusco is today a very cosmopolitan city
- ❖ the gateway to the Sacred Valley of the Incas and Machu Picchu



 **Altitude**
3399 masl / 11.156 fasl

 **Climate**
Semi-dry and cold climate
Maximum 19.6°C (67.3°F)
Minimum 4.2°C(39.6°F)
The rainy season starts in November and ends in March

 **Access Route**
By train: Andean Explorer service to/from Puno: 384km / 239 miles (10 hours approx.)
By land: Regular and private service to/from Puno (394km / 6 hours) and Arequipa (516km / 9 hours)
By air: Daily flights to Cusco from Lima (1 hour), Arequipa (30 minutes) and Puno (45 minutes)





CUSCO, HISTORICAL CENTER



Season
All year round



Content
Culture, History
Archaeology,
Architecture



**Recommended
stay: 2 nights**



Cusco Main Square



Cusco Cobblestone Streets



Hatun Rumiyoq Street – 12 angle stone



Koricancha Temple & Santo Domingo Convent



San Blas District



Sacsayhuaman Fortress



Cusco Surrounding Ruins

7 NIGHT SAMPLE PROGRAM LIMA, CUSCO & MACHU PICCHU

Day 01- / Lima

- Transfer Lima Airport / Hotel
- Overnight in Lima

(B/-/-)

Day 02- Lima

- AM: Half day Lima City tour & Larco Museum
- PM: Afternoon at leisure in Lima
- Overnight in Lima

(B/-/-)

Day 03 – Lima / Cusco / Sacred Valley

- Transfer Hotel / Lima Airport
- Transfer Cusco Airport / Sacred Valley including Pisac Market & Ollantaytambo Fortress
- Lunch served in a local restaurant
- Overnight in Sacred Valley

(B/L/-)

Day 04 – Sacred Valley

- Full day Chinchero Village, Maras Saltpans & Moray Terraces
- Overnight in Sacred Valley

(B/L/-)

Day 05 – Sacred Valley / Aguas Calientes (B/L/D)

- Full day excursion to Machu Picchu via roundtrip train
- Buffet lunch at Tinkuv restaurant
- Overnight Aguas Calientes

Day 06 – Aguas Calientes / Cusco (B/-/-)

- AM: 2nd entrance to Machu Picchu (optional)
- PM: Return to Cusco by train
- Overnight in Cusco

Day 07 – Cusco (B/-/-)

- AM: Half day Cusco City tour & main surrounding ruins
- PM: At leisure in Cusco
- Overnight in Cusco

Day 08 – Cusco / Lima / ... (B/-/-)

- Transfer Hotel / Cusco Airport

A scenic view of a lake at dusk or dawn. The water is calm and reflects the sky and the surrounding landscape. In the background, there are mountains and a small structure on the left. A boat is visible on the right side of the lake. The sky is a mix of blue and orange, suggesting the time is either early morning or late evening.

Other Peru Destinations

A close-up photograph of two children wearing traditional Peruvian clothing. The child on the left is wearing a blue sweater with a white button and a colorful, multi-layered hat with a white base and a wide, colorful fringe. The child on the right is wearing a red sweater with a white turtleneck and a similar colorful hat. The background is a clear blue sky.

Puno & Lake Titicaca

The Culture's cradle

3 days / 2 nights extension



Uros Floating Islands



Taquile Island



Sillustani Tombs



Arequipa & Colca Canyon

City of contrasts

4 days / 3 nights extension



Arequipa Main Square



Santa Catalina Convent



Yanque Town



Andean Condor – Colca Canyon

A group of brown fur seals resting on a rocky cliffside. One seal is prominently featured in the foreground, looking towards the right. Another seal is visible in the background, looking upwards. The rocks are reddish-brown and textured.

Paracas & Nazca

Treasures and mysteries

3 days / 2 nights extension



Candelabro - Paracas



Ballestas Islands



Paracas National Reserve



Luxury navigation



Adventure in the desert



Puerto Maldonado

Feel and hear the Amazon jungle

3 days / 2 nights extension



Sandoval Lake – Tambopata National Reserve



Jungle Excursions

The image shows two large, multi-decked Amazon cruise ships on a wide river. The ship on the left is a reddish-brown color with a white hull, and the one on the right is a darker brown. The sky is a mix of blue and orange, suggesting sunset or sunrise. The water is calm, reflecting the sky and the ships. The background shows a distant shoreline with trees.

Amazon Cruises - Iquitos

Unique & meaningful experiences

4 days / 3 nights extension



Swimming in dark lakes



Swimming in dark lakes



Visits to communities



Piraña Fishing



Amazon River Cruises



Chachapoyas

Warriors of the clouds

4 days / 3 nights extension



Gocta Water Fall



Gocta Water Fall



Kuelap Fortress



Kuelap Fortress



Kuelap Fortress

General enquiries: **info@metropolitan-touring.com.pe**

Phone: +(51 1) 715 5515

For more details, comments and bookings, please contact us:



Mariela Chiara

Sales Leader USA, Canada & Latin America
mchiara@metropolitan-touring.com.pe
Skype: Mariela.chiara



Lucia Peña

Sales Supervisor USA, Canada, Australia, China
lpena@metropolitan-touring.com.pe
Skype: lucia.metropolitan



Faride Altamirano

Sales Leader Europe & Asia
faltamirano@metropolitan-touring.com.pe
Skype: faride.metropolitan

A hiker with a backpack is sitting on a stone wall, looking out over a vast landscape of ancient stone ruins. In the background, there are rolling green hills and a large, prominent mountain peak under a blue sky with scattered white clouds. The scene is set in a high-altitude or mountainous region.

Thank you!

For questions please use the control panel located at the right hand side of your computer.
For more details, comments and bookings, please contact us.