

**One history,  
a thousand  
inspiring  
stories.**







**ECUADOR**



**COLOMBIA**



**PERU**








# Treasures & Mysteries II





# Why Peru



An aerial photograph of the ancient Inca city of Machu Picchu, Peru. The ruins are built on a high mountain peak, featuring stone walls, terraces, and a central green field. The scene is dramatically lit, with a bright sun low on the horizon creating long shadows and a golden glow over the ruins. The sky is filled with large, white and grey clouds. In the background, more rugged mountain peaks are visible under a blue sky.

# Our Archaeological Richness



# Our Colorful Traditions & people





A photograph of a sloth hanging from a tree branch in a lush green forest. The sloth is the central focus, with its long limbs and thick, brown fur clearly visible. The background is filled with dense foliage and tree branches, creating a natural and serene setting. The text 'Our Astonishing wildlife' is overlaid on the right side of the image in a large, white, sans-serif font.

# Our Astonishing wildlife



# Our Incomparable cuisine







# Our development





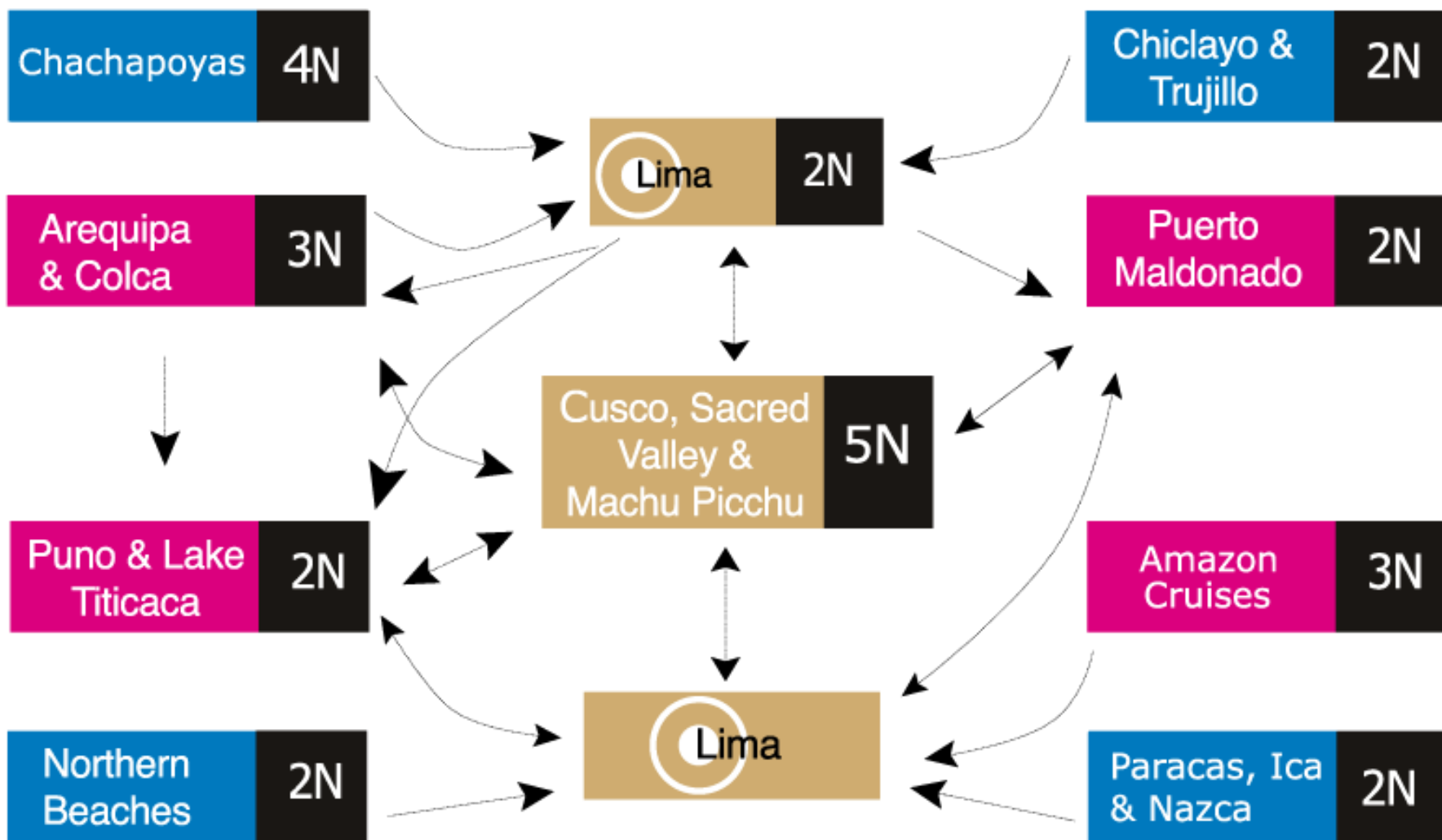
# Air Connectivity



A photograph of a train traveling through a mountainous landscape. The train is on the left side of the frame, moving away from the viewer. The landscape is green and hilly, with a stream and a bridge in the foreground. The sky is blue with white clouds. The text "Trip Planner" is overlaid in the center of the image.

# Trip Planner





○ start/finish

■ Must see destinations

■ Main program

■ Pre & post tours



A wooden pier with several pavilions extending into the ocean under a clear blue sky. The pavilions have conical roofs with a zigzag pattern. The pier is made of wooden planks and has a railing. In the background, there are several boats in the water and a few people standing on the pier. The sky is clear and blue, with a single bird flying in the distance.

# Metropolitan Touring Peru's Suggested Other Destinations





# Paracas & Nazca

3 days / 2 nights extension





**PACIFIC OCEAN**



**Altitude**

406 msnm / 1332 feet



**Climate**

Sunny almost all the year

Max: 89°F / 32°C

Min: 49° f / 9°C



**Access Route**

**By land:**

Private transportation directly to Paracas (approx. 4 hours / 250 km / 156 miles).

Touristic bus (4 hours 30").







**Season:**  
All year



**Content:**  
Culture,  
Adventure  
Nature



**Recommended  
Stay:**  
2 nights



# 3 DAY / 2 NIGHT EXTENSION SAMPLE

## Paracas / Nazca

- Day 01 – Lima / Paracas** (-/-/-)
- AM: Private transportation & private guide Lima / Paracas including Pachacamac Ruins en route
    - Distance Lima – Paracas: 261 Kms
    - Altitude Paracas: 5 m.a.s.l.
  - PM: Visit the Paracas National Reserve, Lagunillas and “Mirador de Lobos”
  - Overnight in Paracas
- Day 02 – Paracas** (B/-/-)
- AM: Excursion to the Ballestas Islands (shared)
  - PM: The afternoon is at leisure to relax and enjoy the hotel facilities
  - Overnight in Paracas
- Day 03 – Paracas / Lima** (B/-/-)
- OPTIONAL AM: Overflight of the Nazca Lines (shared)
  - PM: Private transportation and private guide Paracas / Lima, ending at your hotel





**Pachacamac Ruins - Pachacamac**





**Paracas National Reserve - Paracas**





Ballestas Islands - Paracas





Ballestas Islands - Paracas





The Candelabro – Paracas





Nazca Lines - Nazca









**Huacachina Oasis - Ica**





**Pisco Vineyard - Paracas or Ica**





**Dune Buggies - Ica**





# Chachapoyas

4 day / 3 night extension



ECUADOR

COLOMBIA

BRASIL

BOLIVIA

OCEANO  
PACIFICO

Northern  
Beaches

Chachapoyas



Huaraz

Lima

Machu Picchu

Puerto Maldonado

Paracas

Cusco

Sacred Valley

Ica

Nazca

Titicaca Lake

Colca

Puno

Arequipa



### Altitude

7,657 m.a.s.l



### Climate

Temperate to cold weather

Maximun: 68° F / 23°C

Minimun: 51° F / 13° C



### Access Route

By Air:

Lima - Jaen



# WARRIORS OF THE CLOUDS



**Season:**  
All year round



**Content:**  
Archeology, Nature  
Culture, Soft Adventure



**Recommended stay:** 4 nights



# 5 DAY / 4 NIGHT EXTENSION SAMPLE

## Chachapoyas

### **Day 01 - Lima / Jaen / Gocta**

- Flight Lima to Jaen
- Transfer from Jaen to Gocta
- Overnight at Gocta Lodge

### **Day 02 – Gocta**

- Full day Gocta Falls - trek to Gocta Falls including lunch
- Overnight in Gocta Lodge

### **Day 03 – Gocta / Karajia / Quiocta / Chachapoyas**

- Full day Quiocta Caverns & Karajia Sarcophagi including lunch
- Overnight at Hacienda Achamaqui

### **Day 04 – Chachapoyas / Kuelap**

- Full day Kuelap Fortress including lunch
- Overnight at Hacienda Achamaqui

### **Day 05 – Chachapoyas / Jaen / Lima**

- Transfer to Jaen
- Flight back to Lima





- 1 Kuelap
- 2 Gocta waterfall
- 3 Sonche canyon
- 4 Quiocta Cavern
- 5 Karajia Sarcophagi
- 6 Gran Vilaya
- 7 Mummys museum of Leymebamba
- 8 Lake of the Condors
- 9 Yumbilla waterfall
- 10 Revash



# How to get to CHACHAPOYAS



**DEPARTURE**  
**Flight Lima to Jaen**  
**Time:** 1 Hr. 25'  
**Flight Number:** LA 2298  
**Destination:** LIM/JAE  
**Schedule:** 10:55 - 12:25




**DEPARTURE**  
**Flight Jaen to Lima**  
**Time:** 1 Hr. 25'  
**Flight Number:** LA 2299  
**Destination:** JAE/LIM  
**Schedule:** 13:10 - 14:35





# How to get to GOCTA



From Chachapoyas to Cocachimba

Distance from Chachapoyas to Cocachimba  
Trekking



# How to get to Karajia & Quiocta

## Karajia Sarcophagi

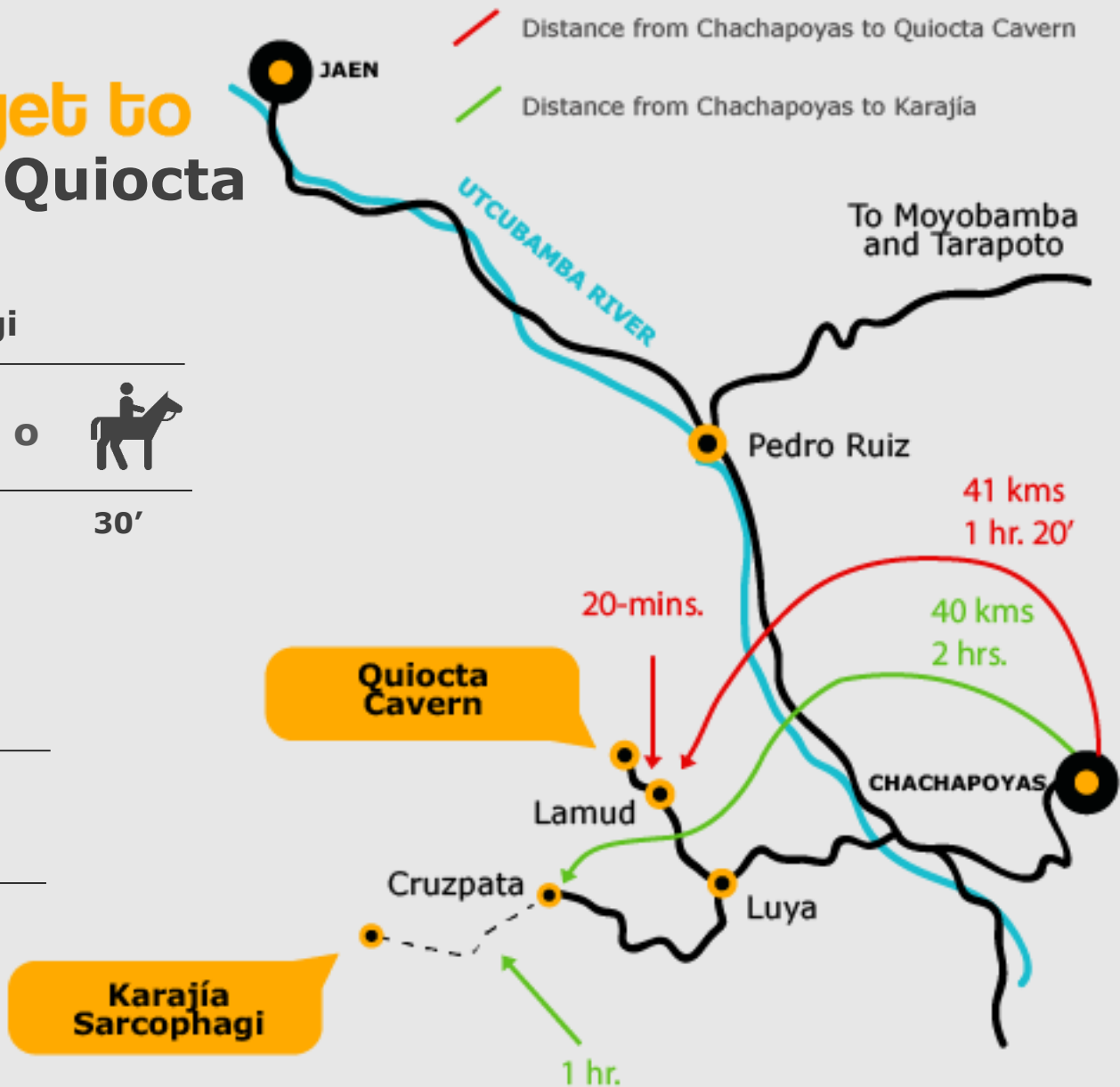


From Chachapoyas to Cruzpata


## Quiocta Cavern



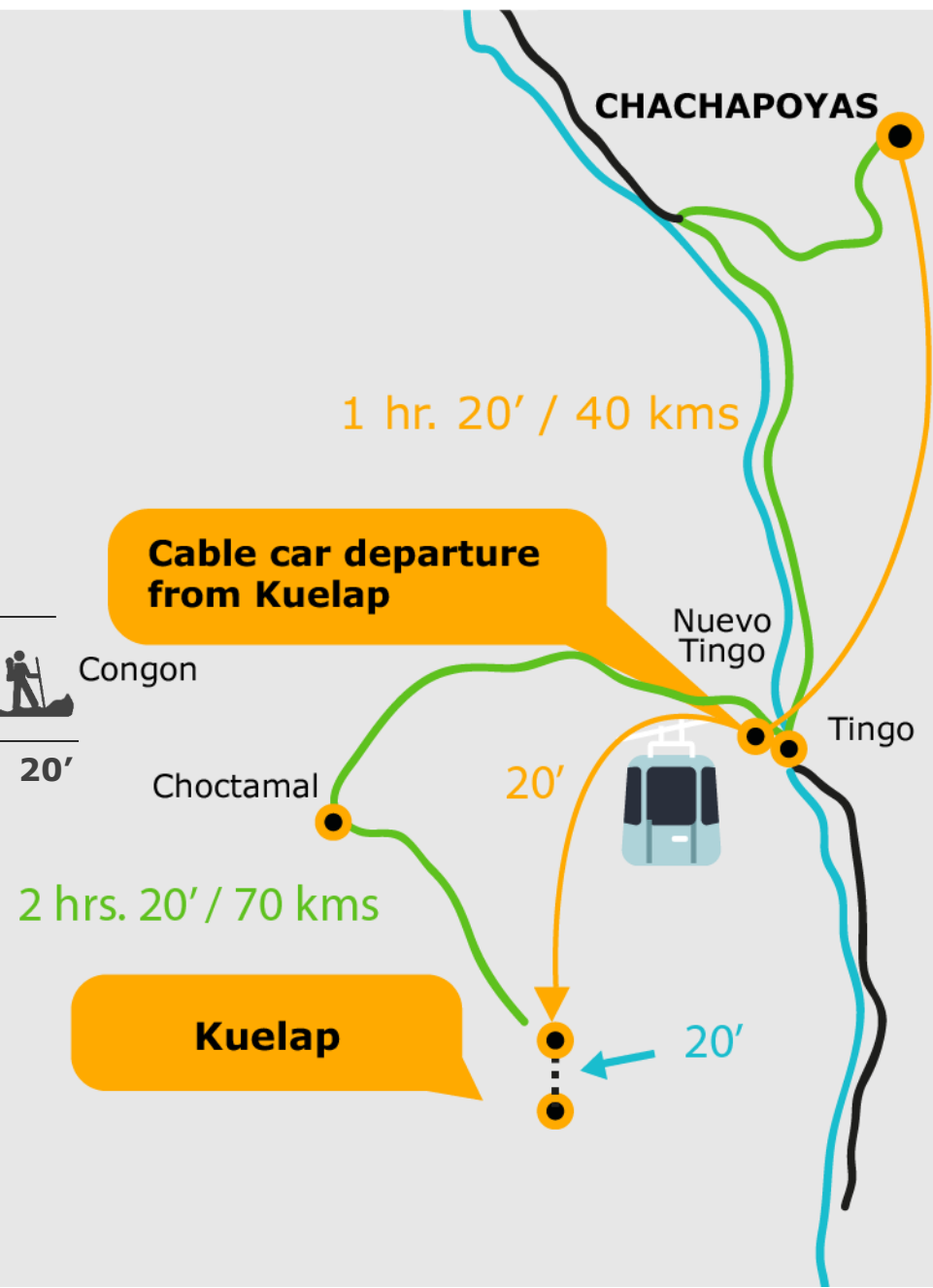
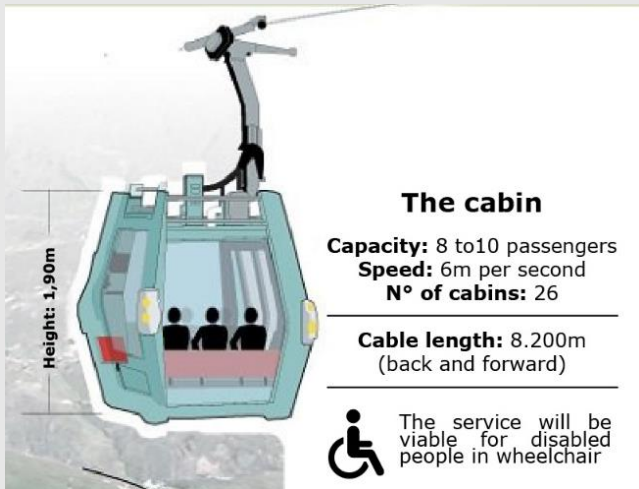
From Chachapoyas to Lamud



# How to get to Kuelap

**1** By bus  +  +   
 2hrs. 20'    20'    10'

**2** By Cable car  +  +  +   
 1hr. 20'    10'    25'    20'








**Gocta Water Fall**





**Gocta Water Fall**





**Gocta Water Fall**





Karajia Sarcophagi





Karajia Sarcophagi





Quiocta Caverns





Quiocta Caverns





Cable Car





Kuelap Fortress





Kuelap Fortress





Kuelap Fortress





**Kuelap Fortress**





**Kuelap Fortress**





**Kuelap Fortress**



A long, low wall made of adobe bricks with a row of carved faces at the base, under a cloudy sky.

# Trujillo & Chiclayo

4 days / 3 nights extension





**Altitude**

29 msnm / 96 feet



**Climate**

Arid and semi-warm  
 Max: 79°F / 26,2°C  
 Min: 63,1° f / 17,3°C



**Access Route**

**By air:**  
 Lima / Chiclayo: 769 km (60 min)  
 Lima / Trujillo: 561 km (70 min)





**Season:**  
All year round



**Content:**  
Nature,  
Archaeology



**Recommended  
stay:**  
3 nights



# 4 DAY / 3 NIGHT EXTENSION SAMPLE

## Trujillo / Chiclayo

### Day 01 – Lima / Trujillo

(-/-/-)

- AM: Transfer Trujillo Airport / Hotel (private English speaking guide)
- FD Visit to the Huaca de la Luna (Moon Pyramid), Huanchaco and Chan-Chan Citadel (private English speaking guide)
- Overnight in Trujillo

### Day 02 – Trujillo / Chiclayo

(B/L/-)

- AM: Trujillo City Tour and transfer Trujillo/Chiclayo including en route visit to El Brujo Complex (private English speaking guide)
- Lunch will be served in a local restaurant (set menu)
- Overnight in Chiclayo

### Day 03 – Chiclayo

(B/L/-)

- FD Sican National Museum, Sanctuary of the Forest of Pomac and Tucume (private English speaking guide)
- Lunch at Los Horcones de Tucume Restaurant (set menu)
- Overnight in Chiclayo

### Day 04 – Chiclayo / Lima

(B/-/-)

- FD Huaca Rajada and Royal Tombs National Museum (private English speaking guide)
- Transfer Hotel / Chiclayo Airport (private English speaking guide)





Temple of the Sun and Moon





Temple of the Moon and Sun





**Huanchaco Beach**





Huanchaco Beach





Chan – Chan Citadel





Chan – Chan Citadel





Trujillo Main Plaza





El Brujo Complex





El Brujo Complex





Cao Museum





Lady of Cao Mummy





Sican Museum





**Tucume Pyramids**





Pomac Forest





Huaca Rajada – Lord of Sipan





Museum of the Royal Tombs of Sipan





Lord of Sipan





# Northern Beaches

3 days / 2 nights extension



## Northern Beaches



ECUADOR

COLOMBIA

BRASIL

BOLIVIA

OCEANO  
PACIFICO



### Altitude

0 masl / 0 fasl



### Climate

Sunny and warm weather throughout the year

Maximum 26 ° C (79 ° F)

Minimum 19 ° C (66 ° F)



### By land:

Chiclayo – Mancora beach (Piura) 396 km / 247 miles (5hours)

### By air:

Daily flights to Tumbes from Lima (1 hour and 30 minutes)

Regular flights to Piura from Lima (1 hour and 15 minutes)

Regular flights to Talara from Lima (1 hour and 10 minutes)



Kuelap

Trujillo

Huaraz

Lima



Machu Picchu



Cusco

Sacred Valley

Puerto Maldonado

Paracas

Ica

Nazca



Colca

Arequipa

Puno

Titicaca Lake





**Season:**  
All year round



**Content:**  
Nature, Relax,  
Water Sports



**Recommended  
Stay:**  
3 nights



# 3 DAY / 2 NIGHT EXTENSION SAMPLE

## Northern Beaches

### **Day 01 – Lima / Tumbes, Talara or Piura**

- AM: Transfer Airport / Beach Hotel (private)
- Day at leisure to relax and enjoy hotel facilities
- Overnight at Beach Hotel

(-/-/-)

### **Day 02 – Tumbes, Talara or Piura**

- Day at leisure to relax and enjoy hotel facilities
- Overnight at Beach Hotel

(B/-/-)

### **Day 03 – Tumbes, Talara or Piura / Lima**

- Morning at leisure to relax and enjoy hotel facilities
- PM: Transfer Beach Hotel / Airport (private)

(B/-/-)





**Zorritos Beach - Tumbes**





Punta Sal Beach - Tumbes





Mancora Beach - Piura





Las Pocitas Beach - Piura





**Kichic Boutique Hotel - Las Pocitas, Mancora**





**Kichic Boutique Hotel - Las Pocitas, Mancora**





**Kichic Boutique Hotel - Las Pocitas, Mancora**





**DCO Suites, Lounge & Spa – Las Pocitas, Mancora**





**DCO Suites, Lounge & Spa – Las Pocitas, Mancora**









**Arennas Mancora Hotel - Mancora**





**Arennas Mancora Hotel - Mancora**





**Arennas Mancora Hotel - Mancora**





**Casa Andina Select Zorritos - Tumbes**





Casa Andina Select Zorritos - Tumbes





**Casa Andina Select Zorritos - Tumbes**





**Punta Sal Suites & Bungalows - Tumbes**





**Punta Sal Suites & Bungalows - Tumbes**





**Punta Sal Suites & Bungalows - Tumbes**



General enquiries: [info@metropolitan-touring.com.pe](mailto:info@metropolitan-touring.com.pe)

Phone: +(51 1) 715 5515

For more details, comments and bookings, please contact us:



**Mariela Chiara**

Sales Leader US East Coast,  
Canada & Latin America

[mchiara@metropolitan-touring.com.pe](mailto:mchiara@metropolitan-touring.com.pe)

Skype: mariela.chiara



**Faride Altamirano**

Sales Leader Europe & Asia

[faltamirano@metropolitan-touring.com.pe](mailto:faltamirano@metropolitan-touring.com.pe)

Skype: faride.metropolitan





# Thank you!

For questions please use the control panel located at the right hand side of your computer.

