

**One history,  
a thousand  
inspiring  
stories.**





**ECUADOR**



**COLOMBIA**



**PERU**





# Treasures & Mysteries Part I

- Peru is a country full of color and mixture of cultures in which history and modernity coexist in total harmony in its architecture, cuisine, arts but most importantly, in its people who keep traditions alive
- This webinar will focus on our suggested Must See Destinations, as extensions to a basic Lima/Cusco belt



A photograph of several alpacas in a field of tall, golden grass. In the background, there are rolling brown hills under a blue sky with scattered white clouds. The text 'Why Peru' is overlaid in the center in a white, sans-serif font with a thin white underline.

# Why Peru

# Our Archaeological richness



More than 10,000 years of history



8 sites declared Cultural Heritage by UNESCO



180 historical places and museums.



Home to one of the New 7 Wonders of the World



# Our Colorful traditions & people

Peru has over 3,000 festivals along the year with hundreds of dances that represent the joyful spirit of the Peruvian people.





## Our Astonishing wildlife



Privileged destination for nature lovers, as it has 84 of the 104 life zones that exist on our planet.



Peru's 60 protected natural áreas hold 10% of all mammals living on the planet and 20% of the world's birds.



# Our Incomparable cuisine



The World Travel Awards named Peru South America's Best Culinary Destination for 4 years in a row.



Three Peruvian Restaurants Among World's 50 Best





# Our development



## Local Hotel Chains:

Casa Andina, Inkaterra, Libertador



## International Hotel Chains:

Belmond (former Orient Express), Hilton, Marriott, Whyndam Costa del Sol, The Luxury Collection Hotels & Resorts

# Air Connectivity



## Main Airlines flying to Peru:

Latam, Avianca, American Airlines, Delta Airlines  
Jet Blue, United Airlines, KLM, British Airways  
Iberia.

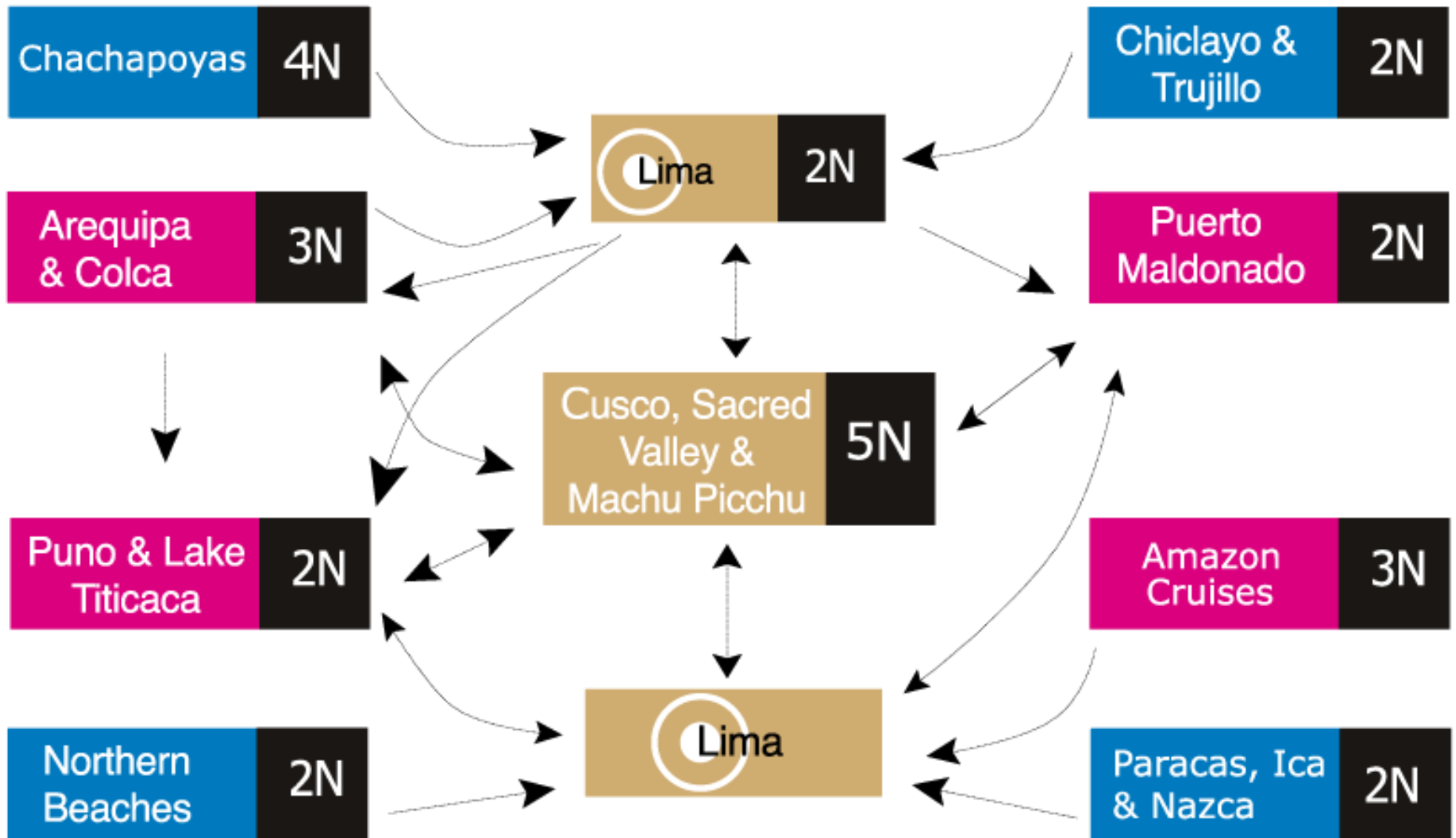


Peru offers a wide range of connecting flights and  
frequencies to handle groups of all sizes.



A photograph of a train traveling through a mountainous landscape. The train is on the left side of the frame, moving away from the viewer. The landscape is hilly and covered in green grass. A stream flows through the valley, crossing a small bridge. The sky is blue with scattered white clouds. The text "Trip Planner" is overlaid in the center of the image.

# Trip Planner



-  start/finish
-  Must see destinations
-  Main program
-  Pre & post tours

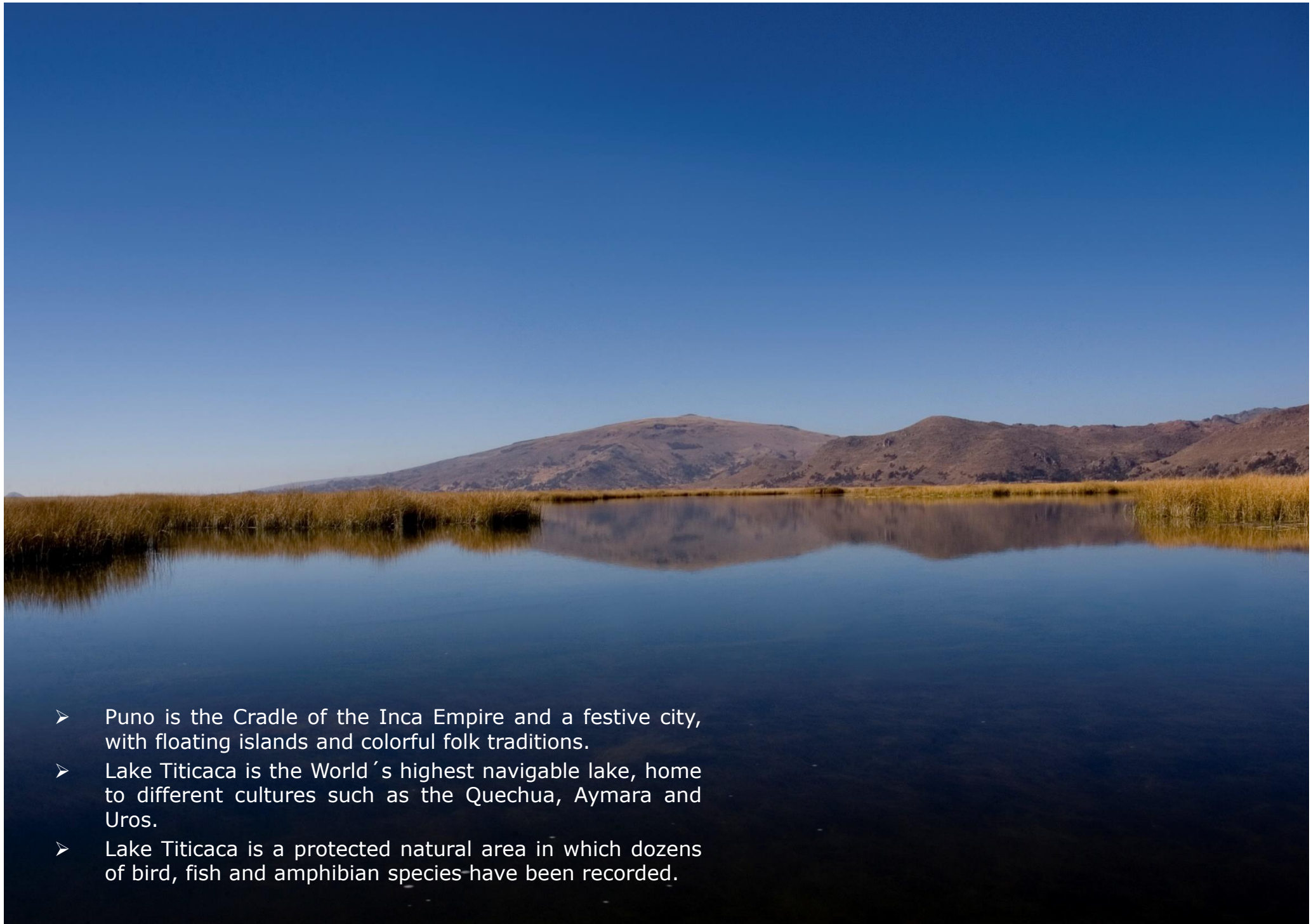
A young child, likely of indigenous descent, is shown in profile, wearing a vibrant, multi-colored patterned hat and a matching traditional blouse with intricate embroidery. The child is looking towards a white alpaca that is being held by an adult. The alpaca has its eyes closed and appears to be resting or being fed. The background is a soft-focus outdoor setting, possibly a field or a rural area. The text 'Metropolitan Touring Peru's Suggested Must See Destinations' is overlaid in white, bold, sans-serif font across the center of the image.

# Metropolitan Touring Peru's Suggested Must See Destinations

A photograph of two children in traditional Peruvian attire. The child on the left is wearing a blue sweater and a large, colorful, knitted hat with a white fringe. The child on the right is wearing a red sweater and a similar colorful hat. The background is a clear blue sky.

# Puno & Lake Titicaca

The Culture's cradle  
3 day / 2 night extension



- Puno is the Cradle of the Inca Empire and a festive city, with floating islands and colorful folk traditions.
- Lake Titicaca is the World´s highest navigable lake, home to different cultures such as the Quechua, Aymara and Uros.
- Lake Titicaca is a protected natural area in which dozens of bird, fish and amphibian species have been recorded.





**Altitude:**  
3,819 m.a.s.l / 12,531 feet



**Climate:**  
Cold and semi - dry  
Maximum: 58°F / 14°C  
Minimum: 37°F / 3°C



**Access Route**  
By air:  
Daily flights from  
Lima to Juliaca (1 hr 40min)  
Lima to Julia stopping at Cusco  
(2 hr 40min)



**Season:**  
All year round



**Content:**  
Living Cultures,  
History,  
Archaeology &  
Nature



**Recommended  
stay: 2 nights**



**Average stay:  
2 nights**



Uros Floating Islands



Taquile Island



**Sillustani Tombs**



**Amantani Island**



Umayo Lake

## 3 day / 2 night Extension Sample Cusco / Puno

### Day 01 - Cusco / Puno

(-/-/-)

- Transfer Juliaca Airport, Puno Bus Station, Puno Train Station / Hotel (private English speaking guide)  
OR
- Private transportation & private guide Cusco / Puno including lunch & en route stops (English speaking guide)
- Overnight in Puno

### Day 02 - Puno

(B/L/-)

- Full day Uros & Taquile Islands including lunch (private English speaking guide)
- Overnight in Puno

### Day 03 - Puno / ...

(B/-/-)

- Transfer Hotel / Juliaca Airport including Sillustani Tombs en route (private English speaking guide)

**Special Remarks: B: Breakfast / L: Lunch / BL: Box Lunch / D: Dinner**



# Andean Explorer







# Arequipa & Colca Canyon

---

**City of contrasts**  
**4 day / 3 night extension**



- Arequipa is Peru's ashlar or white stone city with snow-capped mountains, volcanoes (Misti, Chachani, & Pichu Pichu), deep canyons (Cotahuasi, Colca – one of the deepest in the world), renowned gastronomy, small coves and beaches
- Colca Canyon, one of the deepest in the World and Home to the mighty Condor

Northern  
Beaches

Chiclayo

Trujillo

Huaraz

Lima

Machu Picchu

Paracas

Cusco

Sacred Valley

Puerto Maldonado

Lake Titicaca

Colca Puno

Arequipa

ECUADOR

COLOMBIA

BRAZIL

BOLIVIA

PACIFIC OCEAN



**Altitude:**

2,335 m.a.s.l / 7,661 feet



**Climate:**

Semi -arid and temperate  
Maximum: 72°F / 22°C  
Minimum: 41°F / 5°C



**Access Route**

By air:  
Daily flights from Lima (1 hr)



The white city of Arequipa not only has beautiful convents, temples and grand old colonial houses, it also holds a wealth of gastronomy as a result of a mixture of native products of the ancient Pre-Columbian cultures combined with modern culinary techniques.



**Season:**  
All year round



**Content:**  
Living Cultures,  
History, Nature  
& Archaeology



**Recommended  
stay: 3 nights**



**Average stay:  
3 nights**



**Arequipa Main Square**



Yahanuara Viewpoint





Carmen Alto Viewpoint



**Arequipa City Street**



Santa Catalina Convent



Yanque Village



Colca Canyon



**Condor Cross – Colca Canyon**

## 4 day / 3 night Extension Sample Lima / Arequipa / Colca Canyon / Cusco

### Day 01 – Lima/ Arequipa

(-/-/-)

- Transfer Arequipa Airport / Hotel (private English speaking guide)
- PM: Arequipa City tour, Santa Catalina Convent & Juanita Mummy [or Sarita Mummy from December to March] (private English speaking guide)
- Overnight in Arequipa

### Day 02 – Arequipa / Colca Valley

(B/L/-)

- 2 day / 1 night program Arequipa/Colca Valley (private English speaking guide)
- Private transportation & private guide Arequipa / Colca Valley including en route stops & lunch at a local restaurant (English speaking guide)
- Overnight in Colca Valley

### Day 03 – Colca / Arequipa

(B/L/-)

- 2 day / 1 night program Arequipa/Colca Valley (private English speaking guide)
- AM: Visit the Condor Cross including en route villages (private English speaking guide)
- Lunch will be served at a local restaurant (Set menu)
- PM: Private transportation & private guide Colca Valley /Arequipa (English speaking guide)
- Overnight in Arequipa

### Day 04 – Arequipa / Cusco

(B/-/-)

- AM: Transfer Hotel / Arequipa Airport (private English speaking guide)

Special Remarks: B: Breakfast / L: Lunch / BL: Box Lunch / D: Dinner



# Puerto Maldonado

---

Feel and hear the Amazon jungle  
3 day / 2 night extension





- Puerto Maldonado is home to never-ending forests, winding rivers and abundant wildlife.
- It is also home to indigenous communities that promote ecotourism in regions with some of the richest biodiversity in the world, such as Lake Sandoval, Manu National Park, Tambopata National Reserve



**Altitude:**  
104 m.a.s.l / 341 feet



**Climate:**  
Humid and warm  
Rainy season between  
December and March  
Maximum: 26°C (77°F)  
Minimum: 8°C ( 24°F)



**Access Route**  
By air:  
Daily flights from Lima to: Puerto  
Maldonado (90min)



Puerto Maldonado is the main city of the department of Madre de Dios, and the starting point for jungle trips.



**Season:**  
All year round  
**Rainy season:**  
December to  
March



**Content:**  
Nature, Local  
Communities




**Recommended  
stay:**  
3 nights



Jungle Excursions – Eco Activities



**Jungle Excursions – Eco Activities**



Giant river otter



Squirrel  
Monkey



White Caiman



Scarlet  
Macaw



Brown Agouti



Clown Tree-frog



Ornate Snail-eater snake



Sandoval Lake





# Metropolitan Touring Peru

Preferred Lodges  
Puerto Maldonado

› INKATERRA ‹  
RESERVA AMAZÓNICA  
TAMBOPATA - PERU

BOP



ecoLUXURY.



# Inkaterra Reserva Amazónica

Access method	Car ride from PEM Airport to the port and motor boat ride down to Reserva Amazonica.	
Travel time	10' car ride and 45' motor boat	
Location	Adjacent to the lush Tambopata National Reserve	
Best time to visit	Late March through December	
Lodge Facilities	Rooms	35 thatched roof cabañas, built on raised platforms in the style of the indigenous Ese' Eja people.
	Dining room	Meals are served in the main dining room. international buffet is served for breakfast; lunch and dinner are served a la carte
	Bar	Complete bar service
	Hammock area	yes
	Trails	Yes, plus the Inkaterra Canopy Walkway
	Boutique	Yes
	Library	Yes
	Observation towers	Yes
Guide ratio	Private Explorer Guides	
Tour programs	3d/2n; 4d/3n; 5d/4n – add nights available	
Target market	Special interest, Honeymooners, Birdwatchers, Photographers , Families	



**Inkaterra Reserva Amazonica**



**Inkaterra Reserva Amazonica**



Inkaterra Reserva Amazonica



**Inkaterra Reserva Amazonica**



> INKATERRA <  
CANOPY  
TAMBOPATA-PERU

344M / 1,129 FT LONG  
2 TOWERS  
8 PLATFORMS  
7 BRIDGES  
29M / 95 FT HIGH





Canopy Tree House



Canopy Tree House



Canopy Tree House

# HACIENDA CONCEPCION

LODGE TAMBOPATA  
PERU

byInkaterra

# Hacienda Concepción by Inkaterra

Access method	Car ride from PEM Airport to the port and motor boat ride	
Travel time	20 minutes down the river from the town of Puerto Maldonado	
Location	In an enchanting and serene lush setting within 819 hectares of natural rain forests that act as a buffer zone between the Tambopata National Park and the right shore of the vast Madre de Dios river.	
Best time to visit	Late March through December	
Lodge Facilities	Rooms	8 twin rooms and 7 cabañas
	Dining room	Nutritious buffet meals made with organic ingredients served in the main dining room.
	Bar	Yes. Complementary Pisco sour during happy hour between 5 p.m. – 7 p.m.
	Hammock area	No
	Trails	Yes. Many
	Boutique	No
	Library	No
	Observation towers	No
Guide ratio	Private Explorer Guides	
Tour programs	3d/2n; 4d/3n; 5d/4n – add nights available	
Target market	Special interest, Honeymooners, Birdwatchers, Photographers , Families	



Hacienda Concepción by Inkaterra



Hacienda Concepción by Inkaterra



Hacienda Concepción by Inkaterra





Hacienda Concepción by Inkaterra



Posada  
Amazonas



# Posada Amazonas

Access method	Bus ride from PEM Airport to the Infierno River Port and motor boat ride down to Posada Amazonas	
Travel time	45' by motor boat and 10' walk to the lodge	
Location	Inside a 200 acre uninhabited private community reserve, adjacent to the Tambopata National Reserve	
Best time to visit	Late March through December	
Lodge Facilities	Rooms	30 double bedrooms with a private bathroom with hot water only. Rooms and bathrooms are separated by drapes
	Dining room	Self serve three course meals served in the main dining room.
	Bar	Yes
	Hammock area	No
	Trails	Yes. Many
	Boutique	Yes
	Library	No
	Observation towers	Yes, Canopy Tower
Guide ratio	10 pax per 1 guide	
Tour programs	3d/2n; 4d/3n; 5d/4n – add nights available	
Target market	Special interest, Honeymooners, Birdwatchers, Photographers , Families	



Posada Amazonas



Posada Amazonas



Posada Amazonas



Posada Amazonas



Refugio  
Amazonas





# Refugio Amazonas

Access method	Bus ride from PEM Airport to the Infierno River Port and motor boat ride down to Refugio Amazonas	
Travel time	2 hr 30' by motor boat and 10' walk to the lodge	
Location	Adjacent to Tambopata National Reserve	
Best time to visit	Late March through December	
Lodge Facilities	Rooms	32 Rooms with Private Bathroom with cold water only. Rooms and bathrooms are separated by drapes
	Dining room	The dining room is a huge open building with a loft on the second story for an eye level view of the surrounding rainforest canopy
	Bar	No
	Hammock area	No
	Trails	Yes, plus a children rainforest trail
	Boutique	Yes
	Library	No
	Observation towers	Yes, Canopy Tower
Guide ratio	10 pax per 1 guide	
Tour programs	3d/2n; 4d/3n; 5d/4n – add nights available	
Target market	Special interest, Honeymooners, Birdwatchers, Photographers , Families	



Refugio Amazonas



Refugio Amazonas



Tambopata  
Research  
Center



# Tambopata Research Center

Access method	Bus ride from PEM Airport to the Infierno River Port and motor boat ride down to TRC	
Travel time	7 Hours (4 Hours from Refugio Amazonas)	
Location	Inside the Tambopata National Reserve	
Best time to visit	Late March through December	
Lodge Facilities	Rooms	18 small rooms with shared bathroom. Bedrooms are separated from one another by light cane fencing, with drapes instead of doors. Bedrooms open out onto the surrounding rainforest, allowing guests to enjoy this unique ecosystem
	Dining room	Self-serve three course meals served in the main dining room.
	Bar	No
	Hammock area	No
	Trails	Yes
	Boutique	No
	Library	Yes
	Observation towers	Yes
Guide ratio	6 pax per 1 guide	
Tour programs	Minimum stay: 4 nights (two of them at Refugio Amazonas)	
Target market	Special interest, Birdwatchers, Photographers	



Tambopata Research Center



Tambopata Research Center



Tambopata Research Center





Tambopata Research Center

# Amazon Cruises - Iquitos

---

Unique & meaningful experiences  
4 day / 3 night extention



**Altitude:**

104 m.a.s.l / 341 feet



**Climate:**

Hot and rainy all year long

Maximum: 31°C (88°F)

Minimum: 21°C (70°F)

The dry season ( July-  
November) and the flood season  
(December – July) feature  
particular differences in the flora  
& fauna



**Access Route**

By air:

Daily flights from Lima to: Puerto  
Maldonado (90min)



The biggest of all Peru's many national reserves, the Pacaya Samiria covers 21,000 square kilometers / 8,100 square miles. Just over 40,000 people currently call the Pacaya Samiria their home.



Pacaya Samiria National Reserve



Swimming - Amazon River





Visits to communities





Day excursions



Night excursions



Pirana Fishing



Amazon River Cruises

**General enquiries: [info@metropolitan-touring.com.pe](mailto:info@metropolitan-touring.com.pe)**

**Phone: +(51 1) 715 5515**

**For more details, comments and bookings, please contact us:**



**Mariela Chiara**  
Sales Leader USA, Canada & Latin America  
[mchiara@metropolitan-touring.com.pe](mailto:mchiara@metropolitan-touring.com.pe)  
Skype: Mariela.chiara



**Lucia Peña**  
Sales Supervisor USA, Canada, Australia, China  
[lpena@metropolitan-touring.com.pe](mailto:lpena@metropolitan-touring.com.pe)  
Skype: lucia.metropolitan



**Faride Altamirano**  
Sales Leader Europe & Asia  
[faltamirano@metropolitan-touring.com.pe](mailto:faltamirano@metropolitan-touring.com.pe)  
Skype: faride.metropolitan

A person wearing a brown hat, a pink shirt, and a vibrant, multi-colored striped poncho is sitting on a stone ledge. A white llama is perched on their back, looking towards the right. The background shows a cobblestone street and stone buildings in a traditional setting.

# Thank you!

**For questions please use the control panel located at the right hand side of your computer**